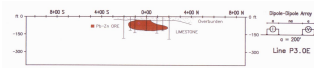


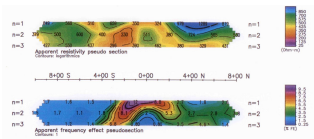
# PINE POINT

## CANADA

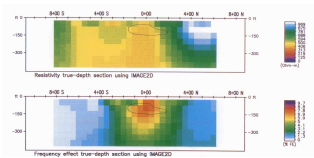
IP is a useful tool in the exploration for Mississippi Valley type lead-zinc deposits.



Pine Point is a flat lying Mississippi Valley type lead zinc deposit located on the south shore of Great Slave Lake.



Pseudo section and true depth section of apparent resistivity showed a weak contrast between resistivity of the lead zinc ore and the limestone.



**Image2D<sup>TM</sup>** inversion confirmed the limited depth extension of the ore body and sharply delineated its extension despite the use of an array of only  $n=1$  to 3.

